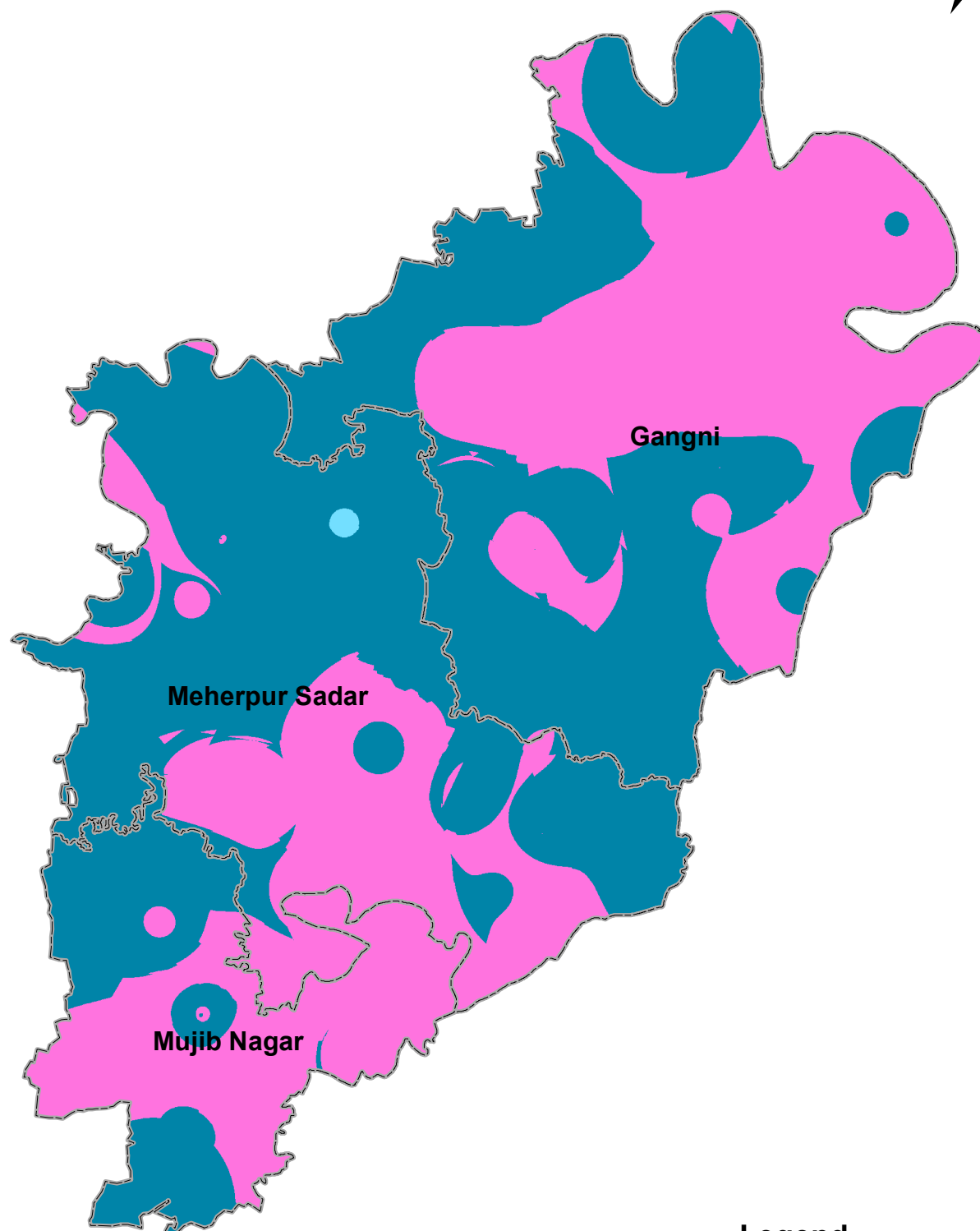








88°40'0"E

88°50'0"E

Hydrogeological Suitability Map of Meherpur Project Area



Legend

-  Upazila Boundary
-  Very Low Suitability
-  Low Suitability
-  Moderate Suitability
-  High Suitability
-  Very High Suitability

Kilometers

